

Site Details:

31 WIMBORNE ROAD, BARRY
DOCKS, VALE OF GLAMORGAN,
CF63 3DH

Client Ref: LAM060/BAR128.D
Report Ref: GS-8QJ-AQI-5AH-S12
Grid Ref: 313012, 168127

Map Name: National Grid

Map date: 1982

Scale: 1:10,000

Printed at: 1:10,000



Surveyed 1979
Revised 1982
Edition N/A
Copyright N/A
Levelled N/A



Produced by
Groundsure Insights
T: 08444 159000
E: info@groundsure.com
W: www.groundsure.com

© Crown copyright and database rights 2024 Ordnance Survey 100035207

Production date: 23 May 2024

Map legend available at:
www.groundsure.com/sites/default/files/groundsure_legend.pdf



Site Details:

31 WIMBORNE ROAD, BARRY
DOCKS, VALE OF GLAMORGAN,
CF63 3DH

Client Ref: LAM060/BAR128.D
Report Ref: GS-8QJ-AQI-5AH-S12
Grid Ref: 313012, 168127

Map Name: National Grid

Map date: 1991

Scale: 1:10,000

Printed at: 1:10,000



Surveyed 1990
Revised 1991
Edition N/A
Copyright N/A
Levelled N/A



Produced by
Groundsure Insights
T: 08444 159000
E: info@groundsure.com
W: www.groundsure.com

© Crown copyright and database rights 2024 Ordnance Survey 100035207

Production date: 23 May 2024

Map legend available at:
www.groundsure.com/sites/default/files/groundsure_legend.pdf



Site Details:

31 WIMBORNE ROAD, BARRY
DOCKS, VALE OF GLAMORGAN,
CF63 3DH


Client Ref: LAM060/BAR128.D
Report Ref: GS-8QJ-AQI-5AH-S12
Grid Ref: 313012, 168127

Map Name: National Grid

Map date: 2001

Scale: 1:10,000

Printed at: 1:10,000



Produced by
Groundsure Insights
T: 08444 159000
E: info@groundsure.com
W: www.groundsure.com

© Crown copyright and database rights 2024 Ordnance Survey 100035207

Production date: 23 May 2024

Map legend available at:
www.groundsure.com/sites/default/files/groundsure_legend.pdf



Site Details:

31 WIMBORNE ROAD, BARRY
DOCKS, VALE OF GLAMORGAN,
CF63 3DH


Client Ref: LAM060/BAR128.D
Report Ref: GS-8QJ-AQI-5AH-S12
Grid Ref: 313012, 168127

Map Name: National Grid

Map date: 2010

Scale: 1:10,000

Printed at: 1:10,000

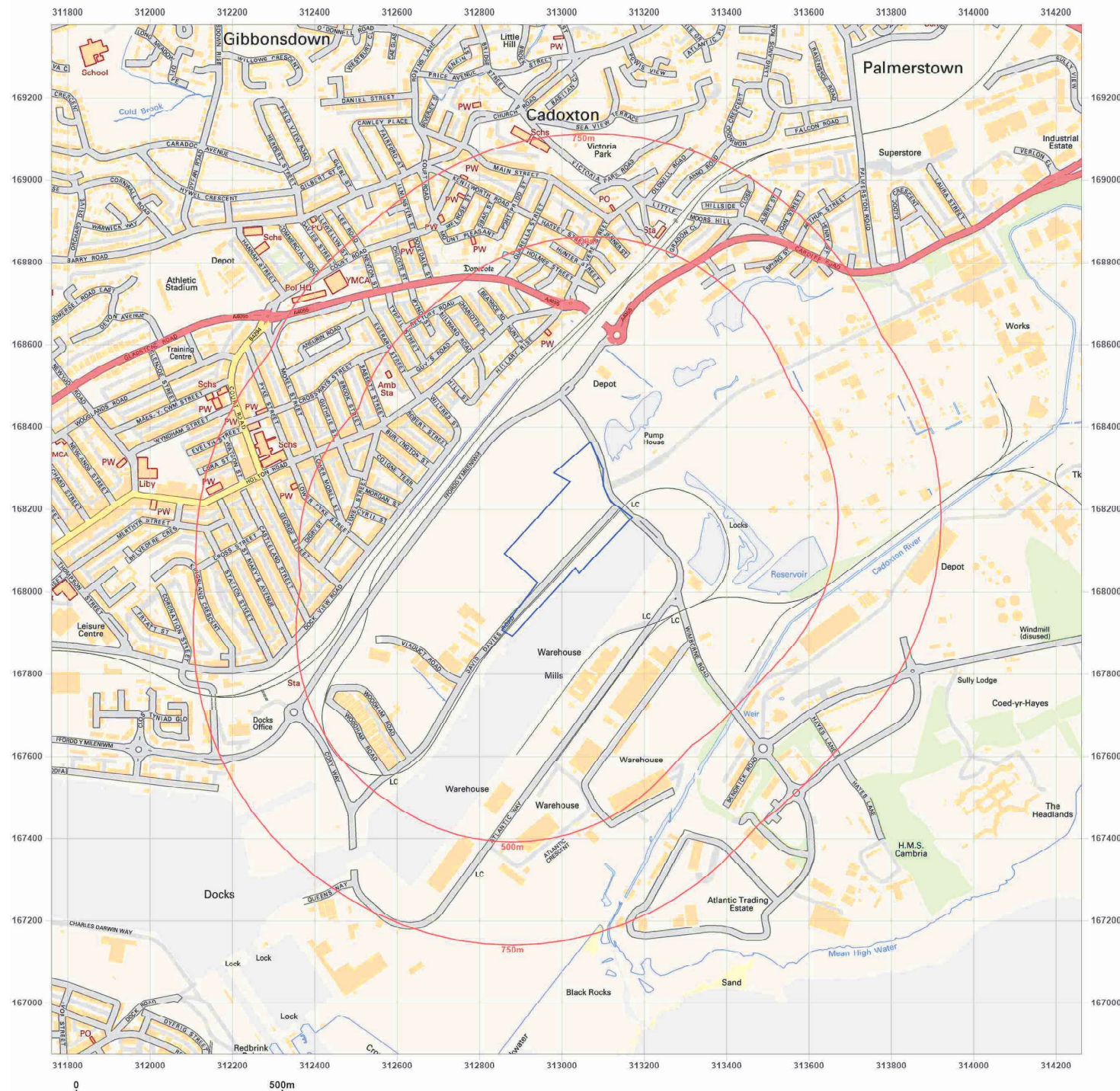


Produced by
Groundsure Insights
T: 08444 159000
E: info@groundsure.com
W: www.groundsure.com

© Crown copyright and database rights 2024 Ordnance Survey 100035207

Production date: 23 May 2024

Map legend available at:
www.groundsure.com/sites/default/files/groundsure_legend.pdf



Site Details:

31 WIMBORNE ROAD, BARRY
DOCKS, VALE OF GLAMORGAN,
CF63 3DH


Client Ref: LAM060/BAR128.D
Report Ref: GS-8QJ-AQI-5AH-S12
Grid Ref: 313012, 168127

Map Name: National Grid

Map date: 2024

Scale: 1:10,000

Printed at: 1:10,000

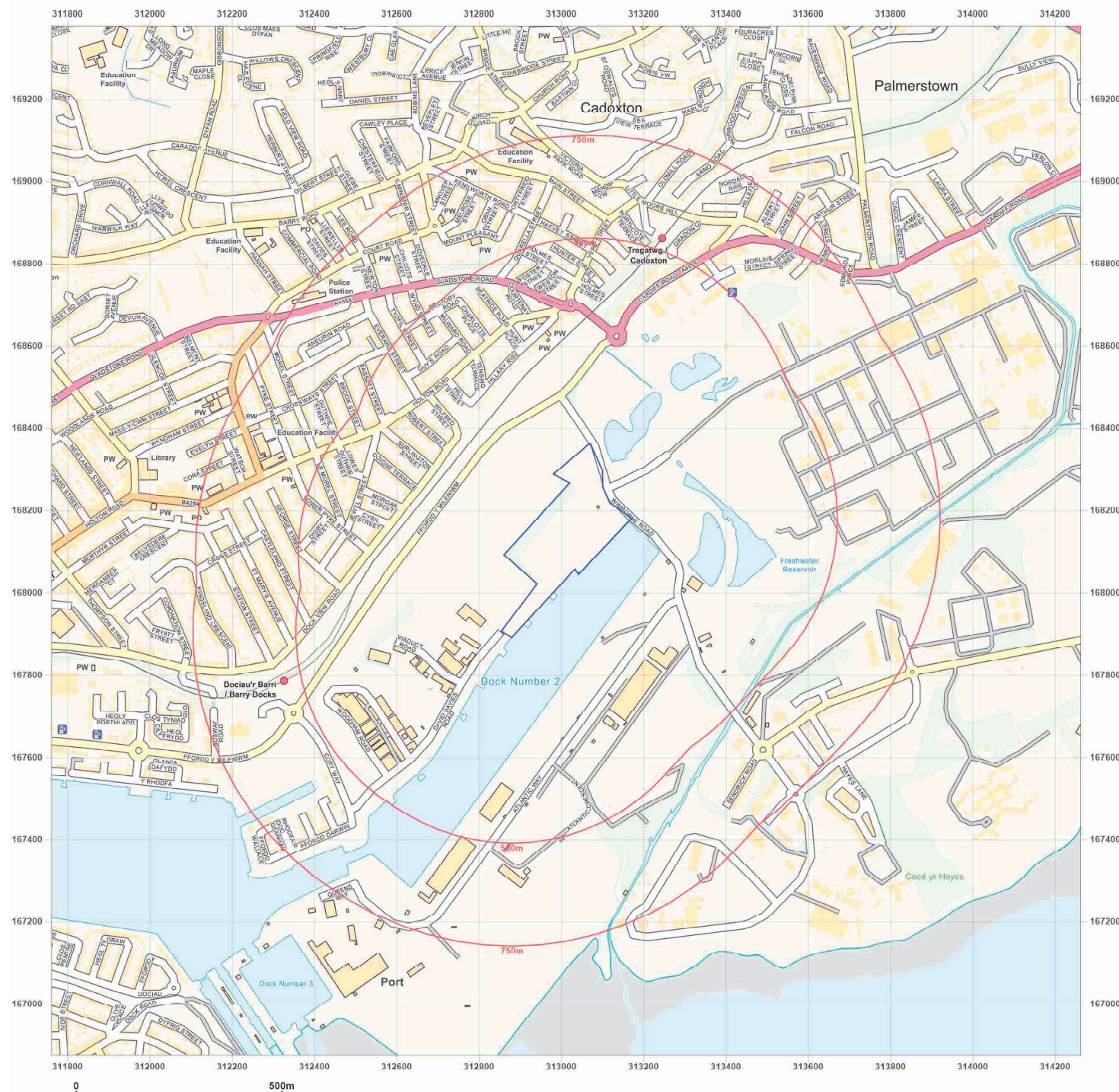


Produced by
Groundsure Insights
T: 08444 159000
E: info@groundsure.com
W: www.groundsure.com

© Crown copyright and database rights 2024 Ordnance Survey 100035207

Production date: 23 May 2024

Map legend available at:
www.groundsure.com/sites/default/files/groundsure_legend.pdf



APPENDIX D – Site Photographs



PLATE 1 – Looking westwards across the site from site entrance off Wimbourne Road



PLATE 2 – Looking into the area in the north-eastern corner



PLATE 3 –Substation on the site



PLATE 4 – Looking westwards along the southern part of the site



PLATE 5 – Storage bays with a tank in the background



PLATE 6 – Looking north eastwards from the water edge to former offices, weighbridge and sub-station



PLATE 7 –Southern side of the site looking towards Winbourne Road



PLATE 8 – Looking westwards to the end of the site